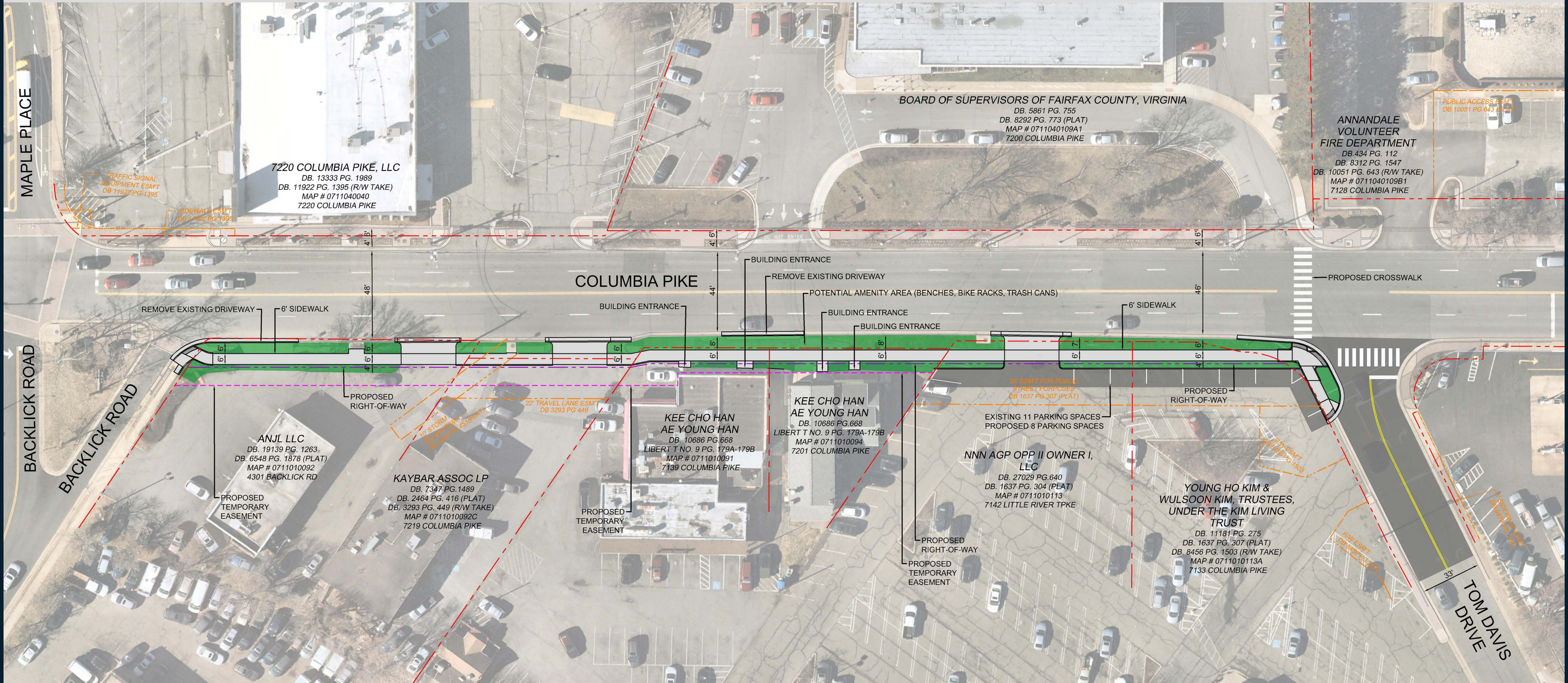
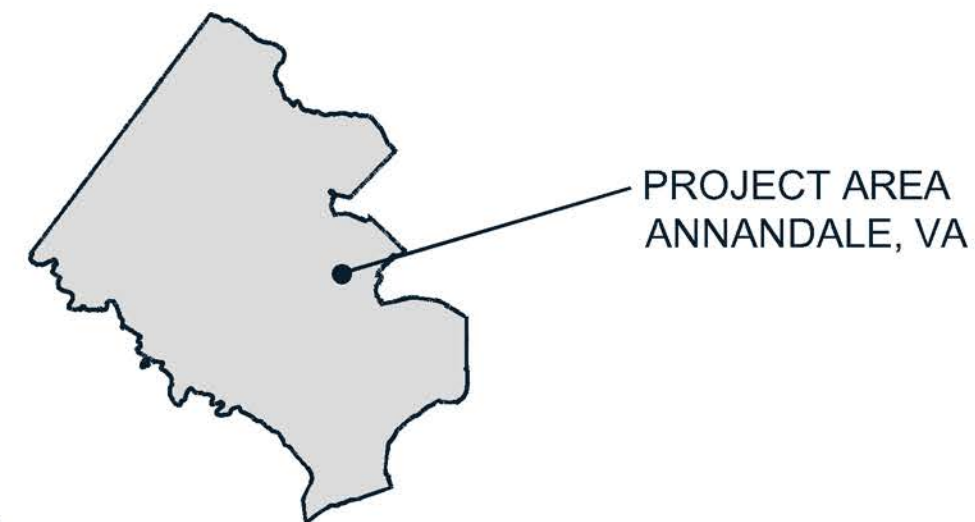




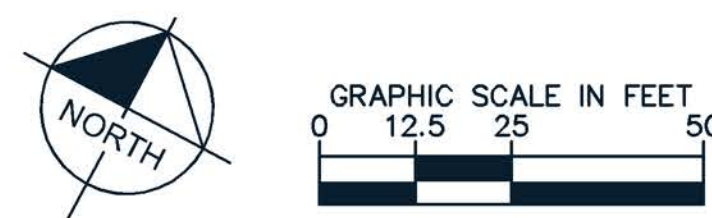
COLUMBIA PIKE COMPLETE STREETS PHASE 1



LOCATION MAP



NORTH ARROW AND SCALE



LEGEND

	CONCRETE PAVEMENT		EXISTING PROPERTY LINE
	ASPHALT PAVEMENT		EXISTING EASEMENT LINE
	LANDSCAPE AREA		PROPOSED TEMPORARY EASEMENT LINE
			PROPOSED RIGHT-OF-WAY LINE

CONTACT INFORMATION

LATESA TURNER, PROJECT MANAGER
FAIRFAX COUNTY DEPARTMENT OF TRANSPORTATION
4050 LEGATO ROAD, FAIRFAX, VA 22033
LATESA.TURNER@FAIRFAXCOUNTY.GOV

PREPARED BY:



DETAILS

PROJECT NAME: COLUMBIA PIKE COMPLETE STREETS PHASE 1
FAIRFAX COUNTY DISTRICT: MASON
PROJECT NUMBER: AA1400159-21
FUND NUMBER: 500-C50000
VDOT UPC NUMBER: 118238