

CINDER BED ROAD BIKEWAY

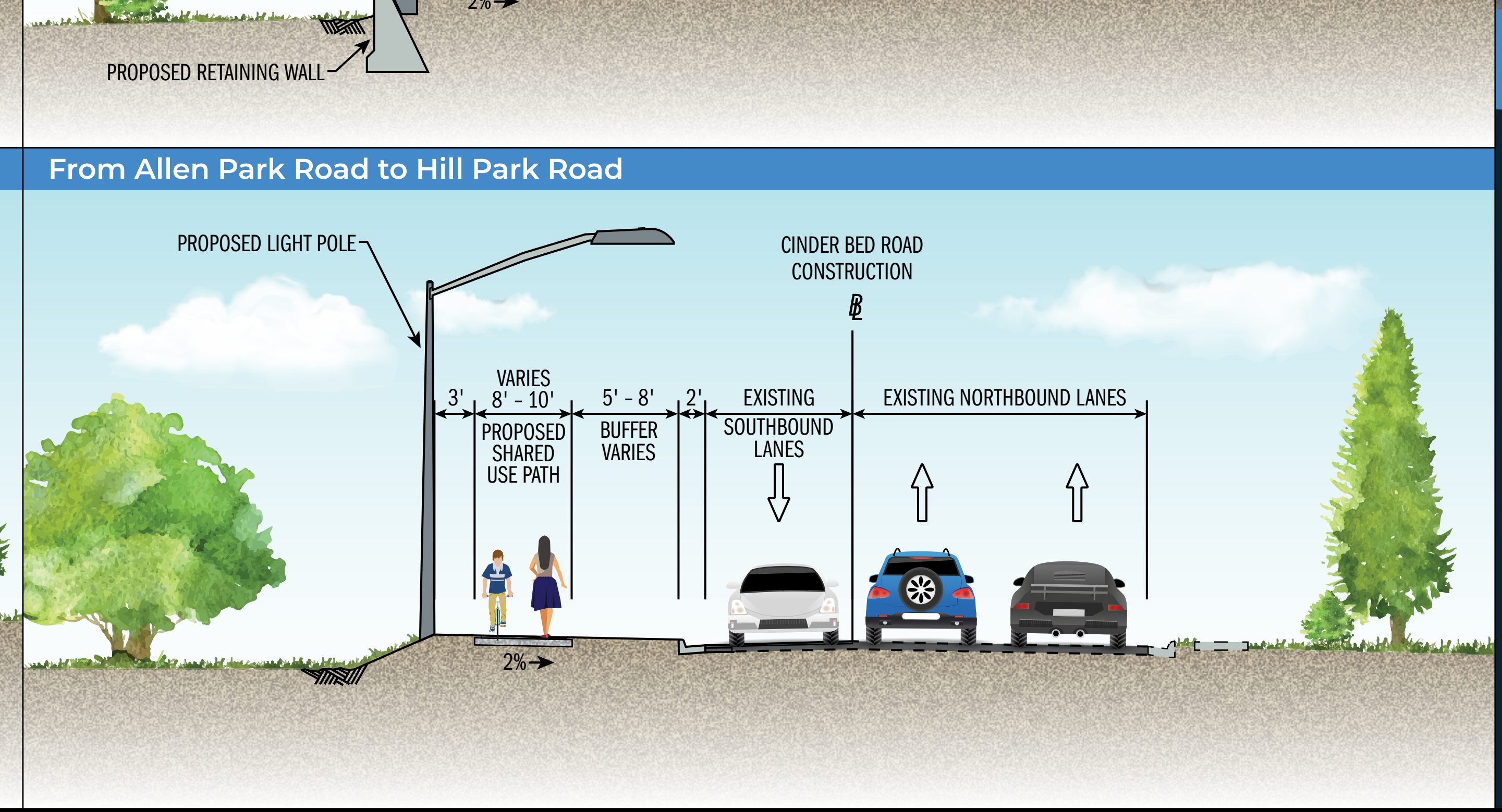
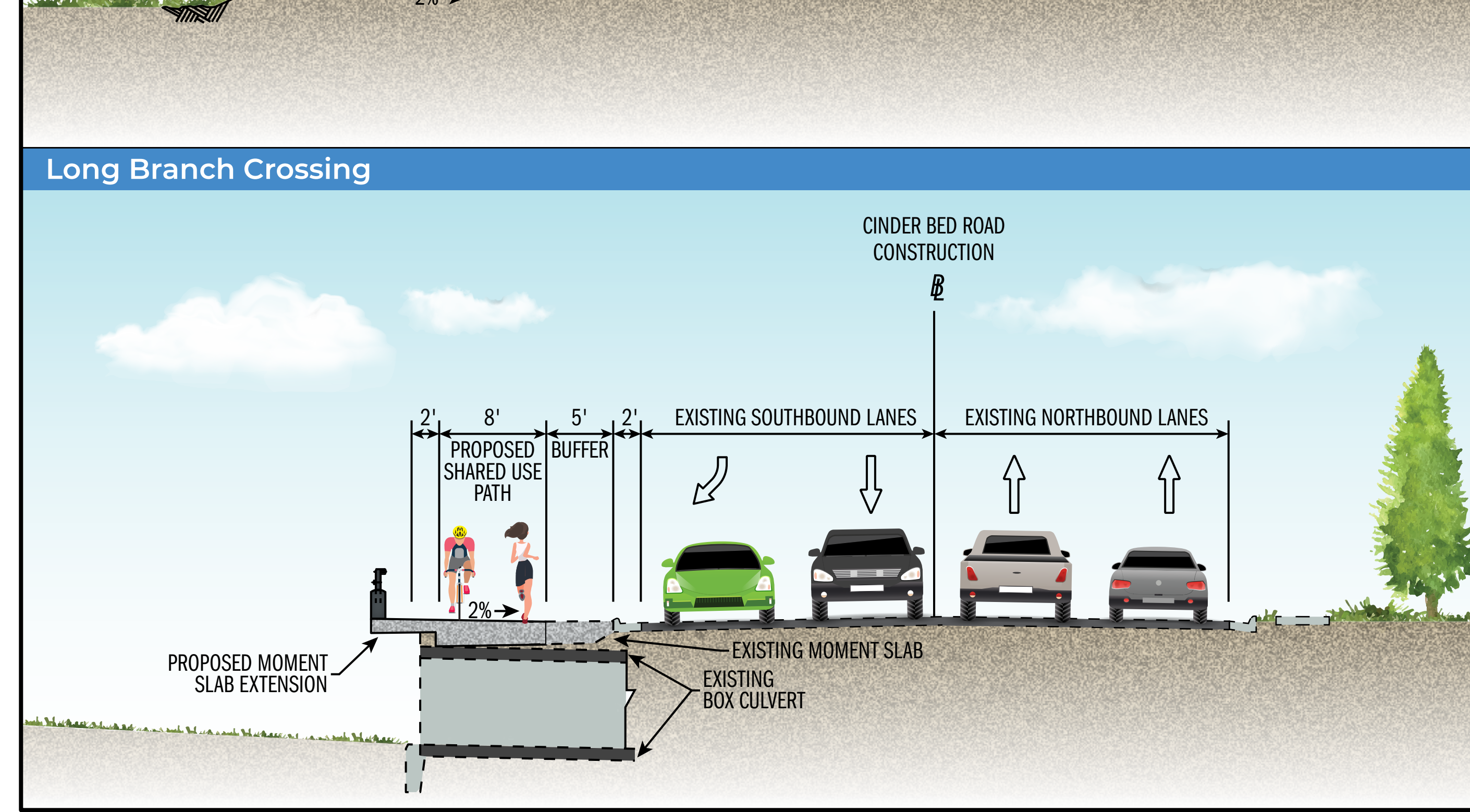
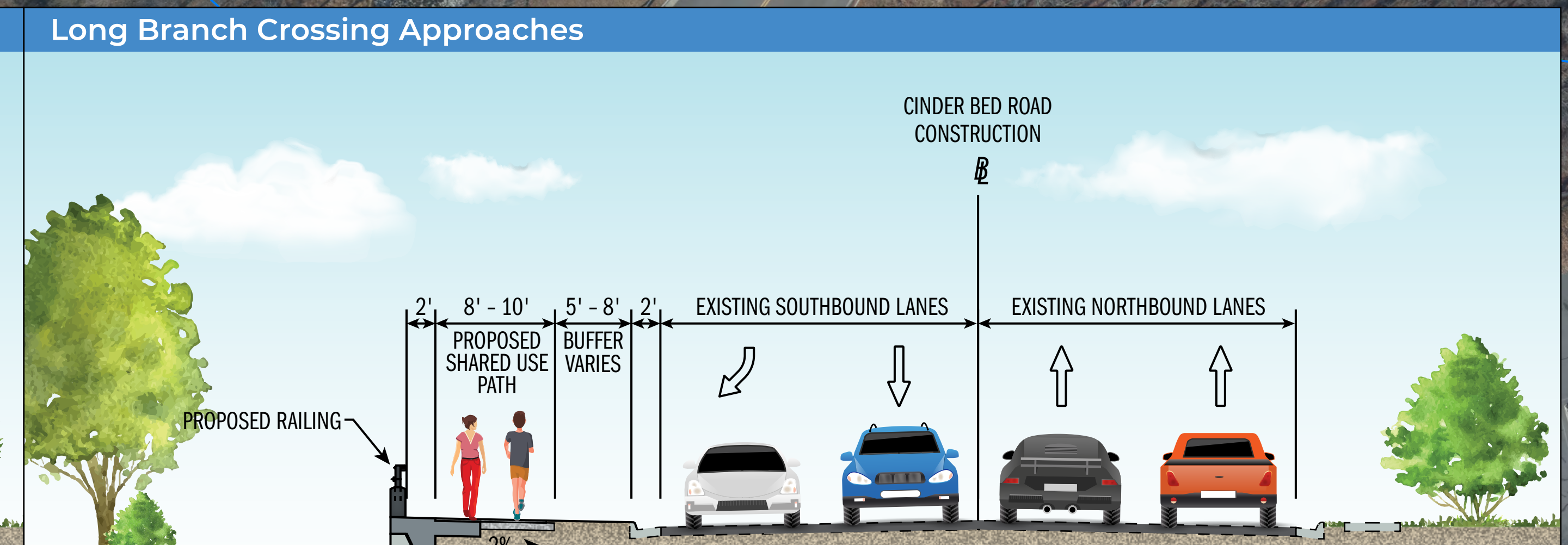
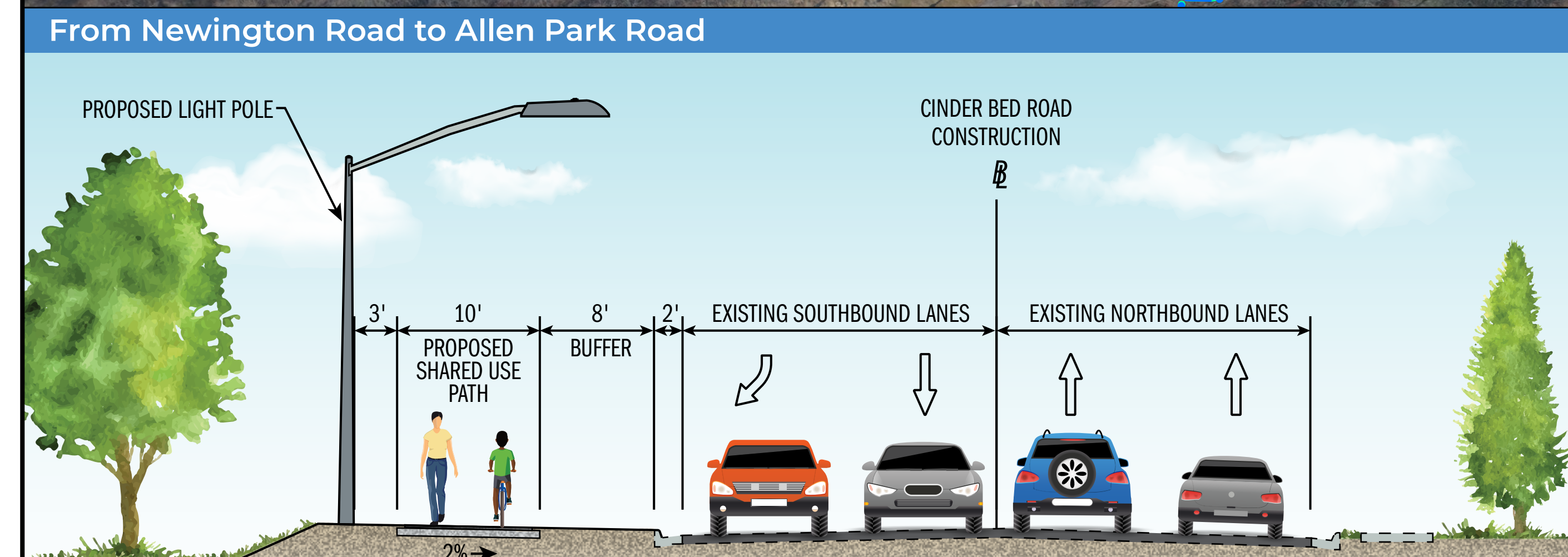
Project No: AA1400137-15

VDOT Project No: EN14-029-107; VDOT UPC 106143

April 2021



MATCH LINE - DISPLAY 2



Legend

	DENOTES EXISTING EASEMENT		EXISTING 100-YR WATER SUBSURFACE ELEVATION		PROPOSED RETAINING WALL
	DENOTES EXISTING RIGHT OF WAY		PROPOSED 100-YR WATER SUBSURFACE ELEVATION		EXISTING TRAIL
	DENOTES EXISTING PROPERTY LINE		PROPOSED CURB RAMP		PAVEMENT RESURFACING
	DENOTES PROPOSED CURB AND GUTTER		PROPOSED CURB RAMP		LIGHT POLES
	DENOTES PROPOSED LIMITS OF CUT		PROPOSED SHARED USE PATH		SCALE
	DENOTES PROPOSED LIMITS OF FILL		PROPOSED PEDESTRIAN BRIDGE		0 30' 60'

THESE PLANS ARE UNFINISHED AND UNAPPROVED AND ARE NOT BE USED FOR ANY TYPE OF CONSTRUCTION OR THE ACQUISITION RIGHT OF WAY. ADDITIONAL EASEMENTS FOR UTILITY RELOCATION MAY BE REQUIRED BEYOND THE PROPOSED LIMITS OF DISTURBANCE SHOWN ON THESE PLANS.

DESIGN FEATURES RELATING TO CONSTRUCTION OR TO REGULATE AND CONTROL OF TRAFFIC MAY BE SUBJECT TO CHANGE AS DE NECESSARY BY THE DEPARTMENT

DISPLAY 1 OF 7