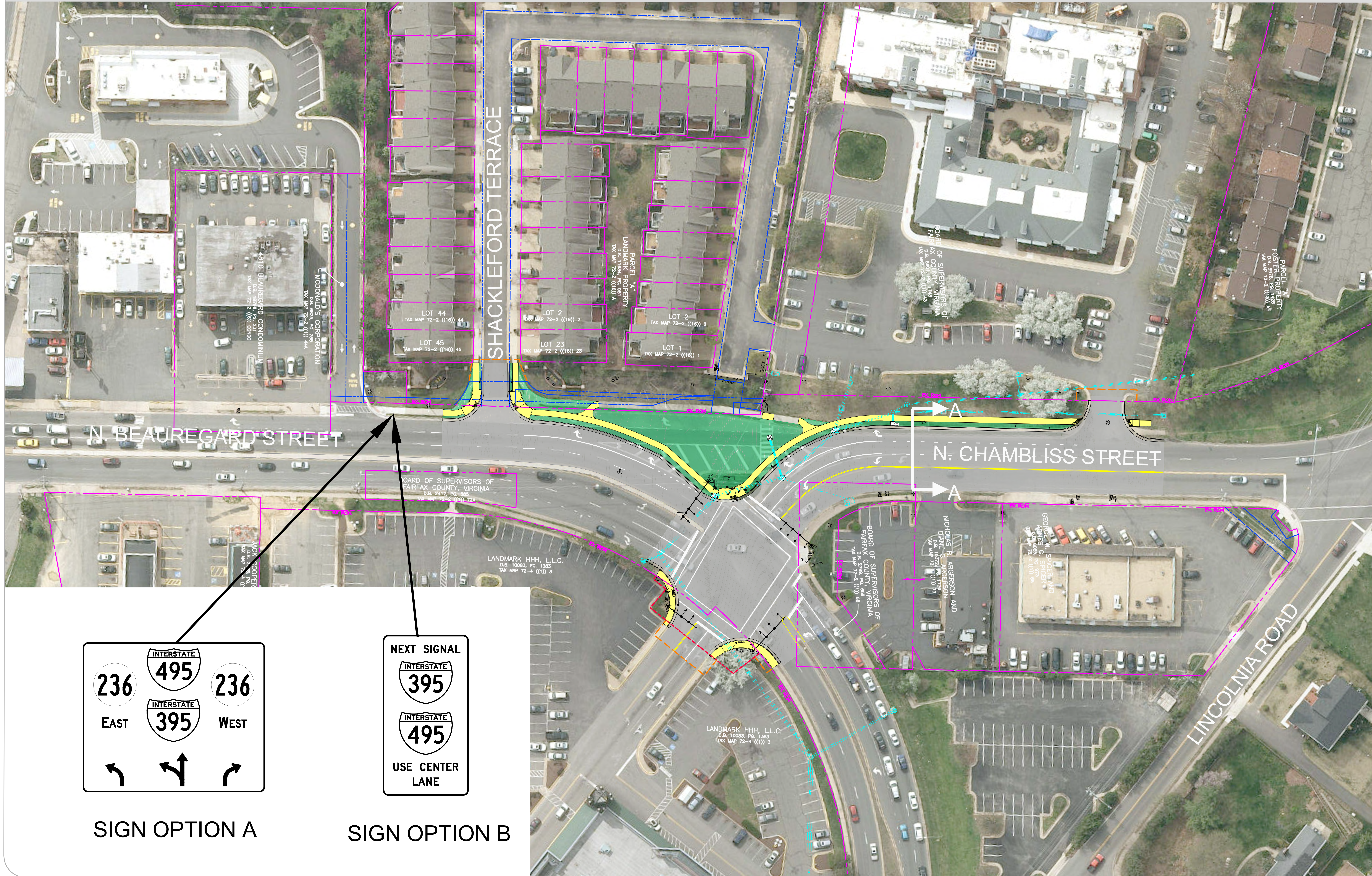



# Public Meeting

## N. Beauregard Street At N. Chambliss Street Intersection Improvements



### Project Location



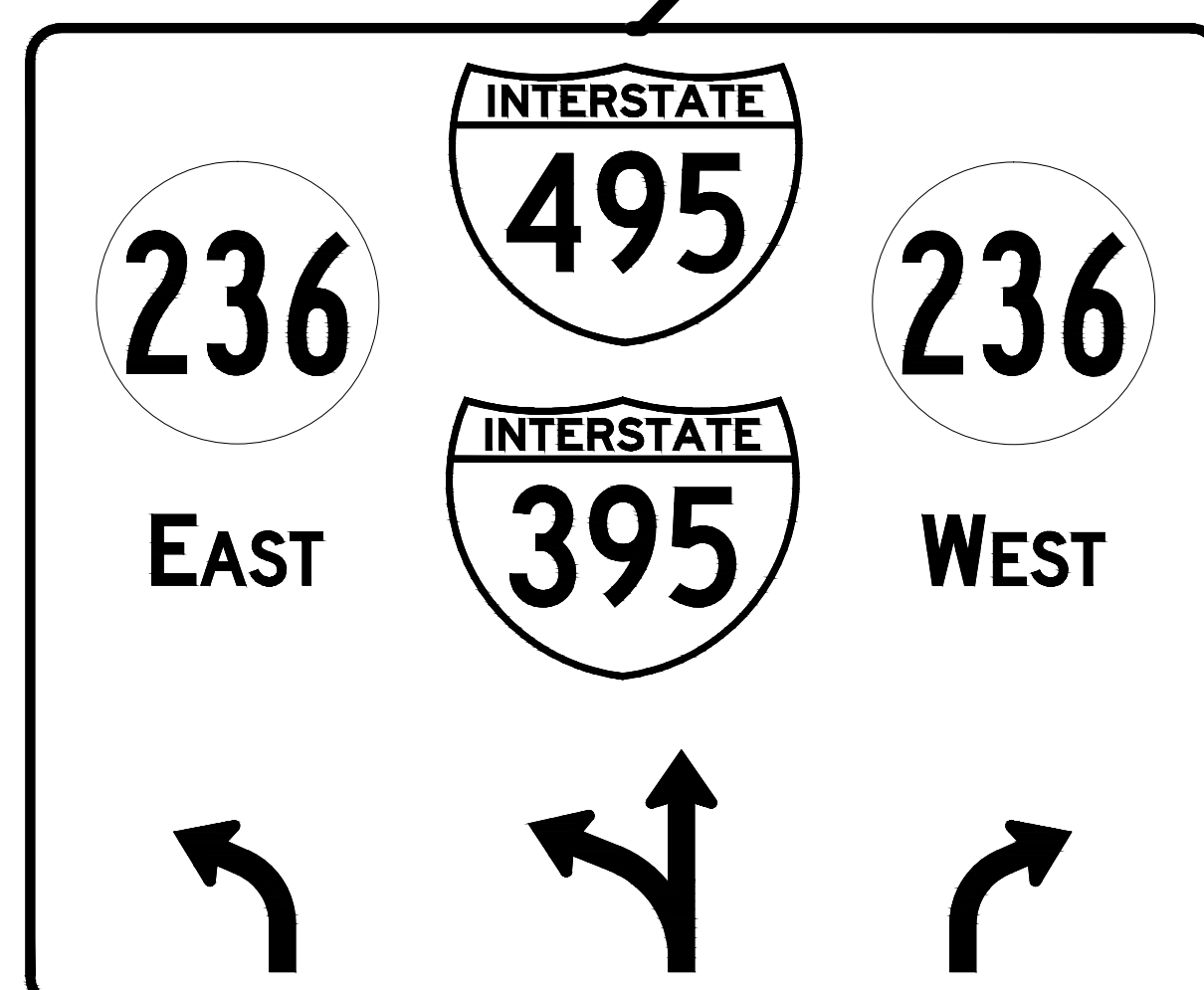
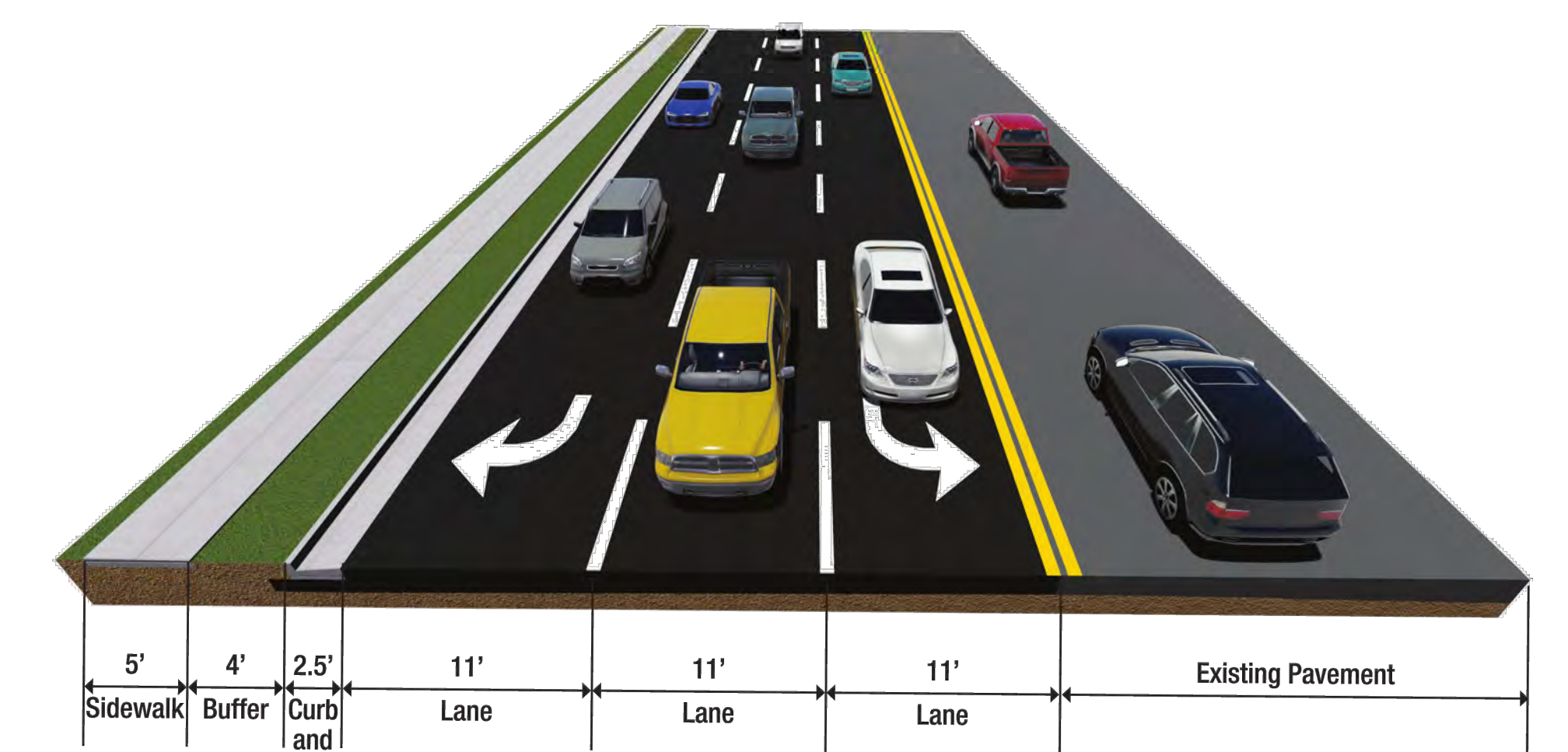
### North Arrow & Scale




### Legend

- Proposed Grass
- Proposed Sidewalk
- Proposed Pavement
- Proposed Signal Equipment
- Existing Right of Way
- Proposed Permanent Easement
- Proposed Temp. Construction Easement
- Existing Easement

### PROPOSED TYPICAL SECTION A-A



SIGN OPTION A



SIGN OPTION B

### Contact Information

Seyed Nabavi  
Project Manager  
Fairfax County Department of Transportation  
4050 Legato Road  
Fairfax, VA 22033

Comments may also be sent to:  
Seyed.Nabavi@fairfaxcounty.gov

Prepared By:



Project Name: N. Beauregard Street at N. Chambliss Street Intersection Improvements  
Project Number: 5G25-059-003  
Fund Number: 300-C30050

These plans are unfinished and unapproved and are not to be used for any type of construction or the acquisition of right of way. Additional easements for utility relocations may be required beyond the proposed right-of-way shown on these plans.

Imagery Courtesy of the Esri, DigitalGlobe, GeoEye, Earthstar Geographics, CNES/Airbus DS, USDA, USGS, AEX, Getmapping, Aerogrid, IGN, IGP, swisstopo, and the GIS User Community.