




**COUNTY OF FAIRFAX  
COMMONWEALTH OF VIRGINIA**

**Access to Parks -  
Areas within 1/4 Mile Walk to a Park Entrance**

# 2017 Parks



## Walkability to a Park Entrance





 0.25 miles

## PUBLIC PARKS

### PARKS - FCPA

 Parks - FCPA

### Non-FCPA Parks








-  Other Park Land
-  Town of Clifton
-  Reston Association
-  Commonwealth of Virginia
-  Golf Course
-  Northern VA Regional Park Authority
-  United States of America
-  City of Fairfax
-  Town of Herndon
-  Town of Vienna

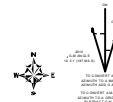
### Note about Methodology for Walk Distance Analysis:

The walkability analysis was performed using Esri's network analyst extension within ArcGIS. The datasets utilized are point based park entrance locations for both FCPA & non-FCPA parks and a routing network produced by Esri (StreetMap Premium) that includes the existing street network along with sidewalks and certain trails. Not all county trails are included in this dataset. The software computes the maximum area an individual can walk from along the routing network to a park entrance within a specified maximum distance. Only those roads, sidewalks and trails that have been identified as acceptable for walking within the network dataset are utilized in the computation of the walk distance. For this project we choose a maximum distance of a half mile.

0 0.5 1 2 3 Miles

### LEGEND

-  Interstates & Toll Roads
-  Primary Roads
-  Secondary Roads
-  Local & other roads
-  MetroRail Lines & Stations
-  Proposed MetroRail Line & Stations
-  Railroads & VRE Stations



Produced by Fairfax County, VA, GIS Services  
Fairfax County Park Authority  
Copyright © 2017 Fairfax County, VA  
Current as of: 9/26/2017